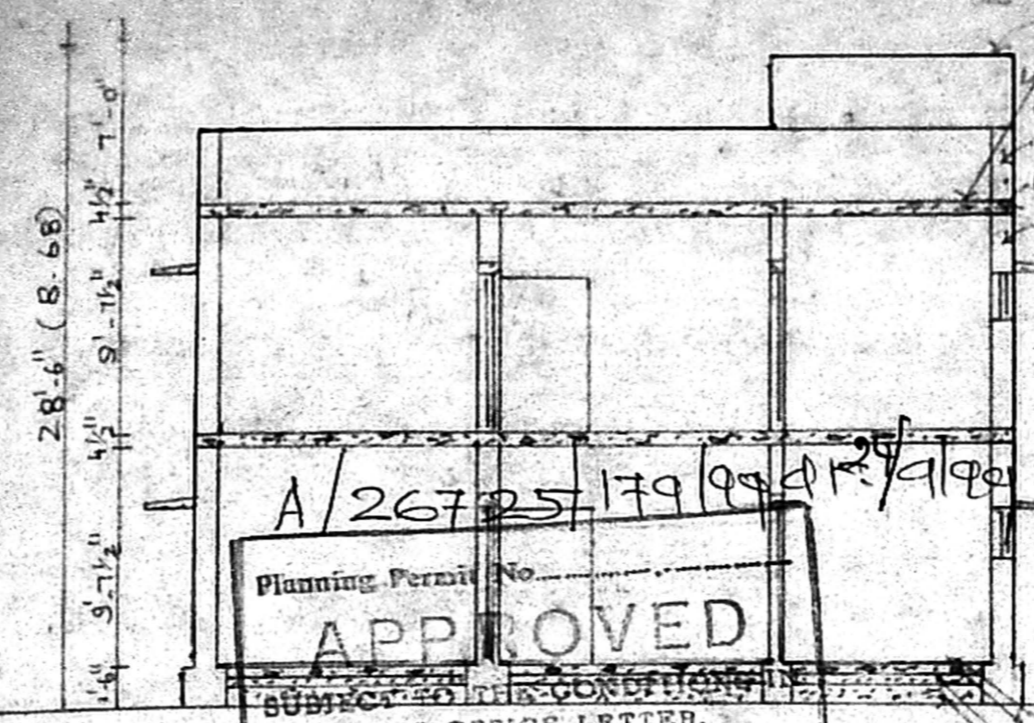
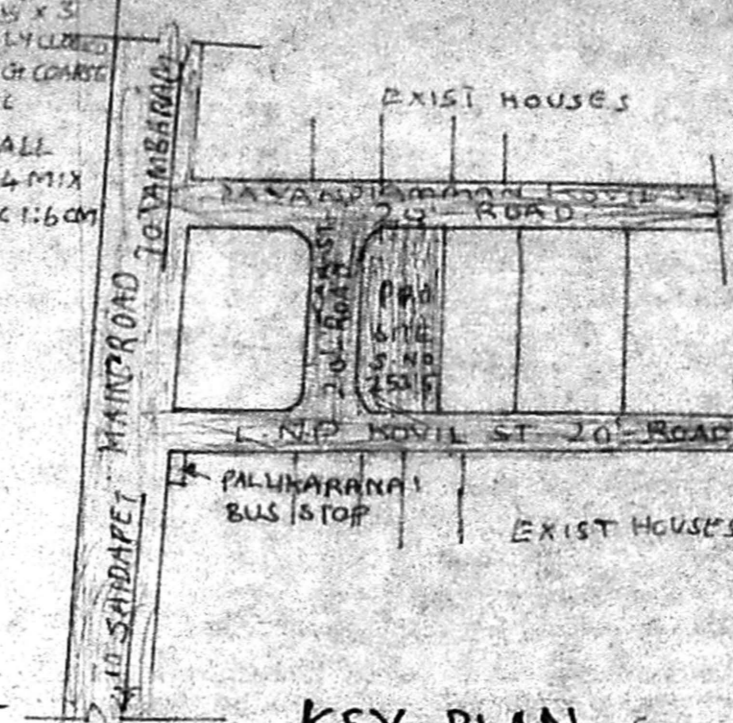


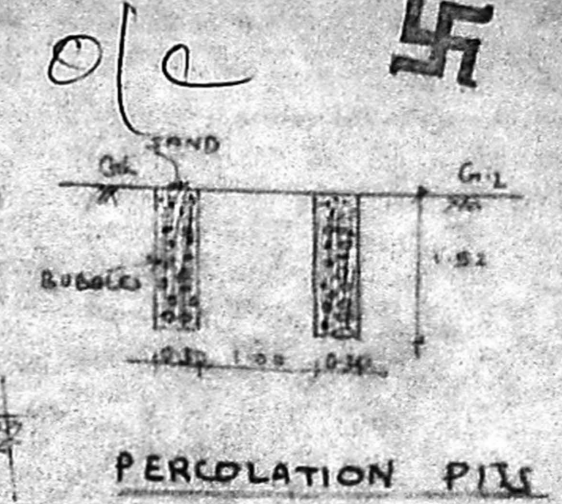
ELEVATION



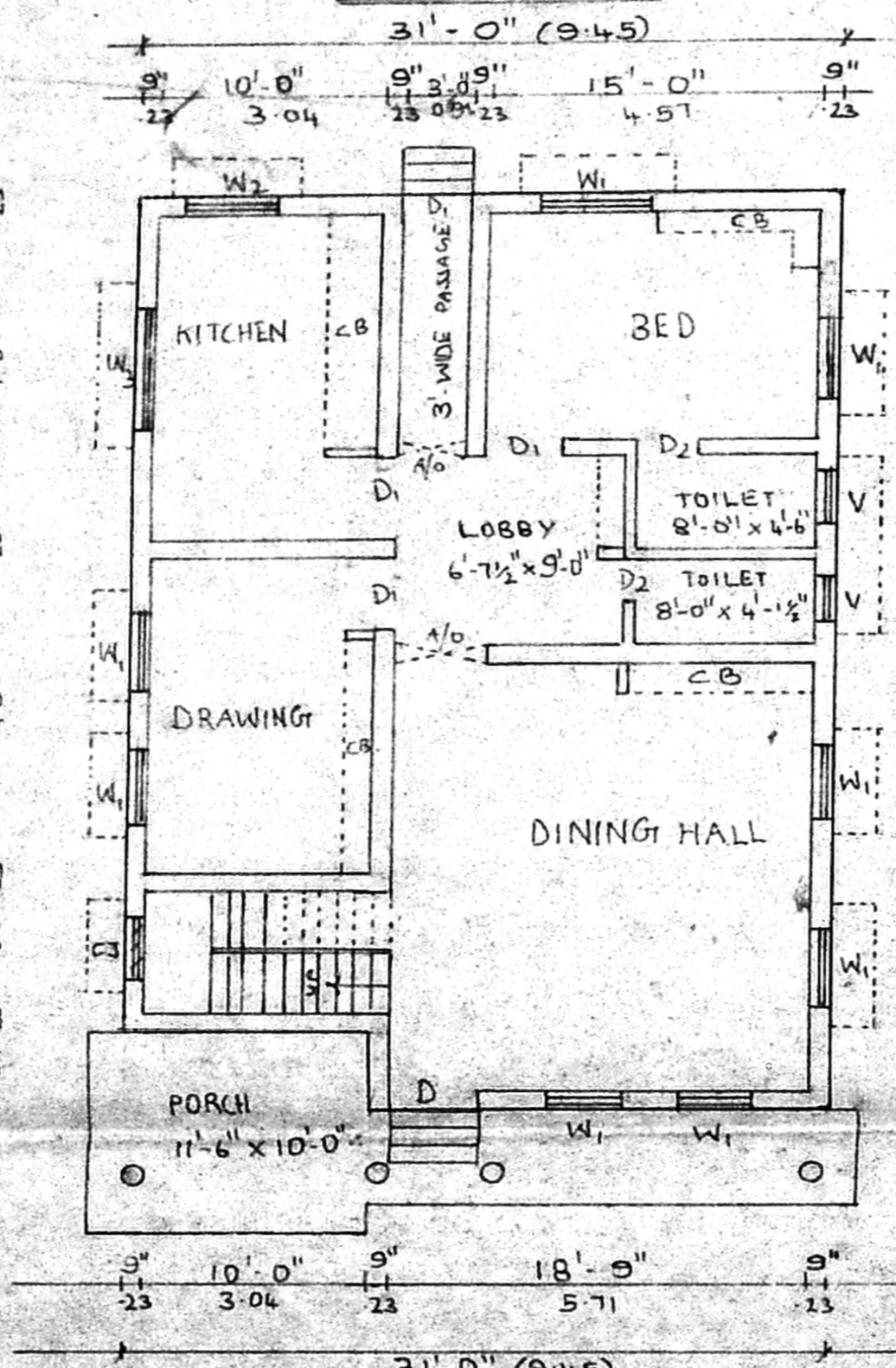
Planning Permit No. **APPROVED**
 No. A2/1599/99-24/9/49
SECTION ON A-A
 FOR MEMORANDUM SECRETARY
 CHENNAI METROPOLITAN
 DEVELOPMENT AUTHORITY
 CHENNAI - 600 008.



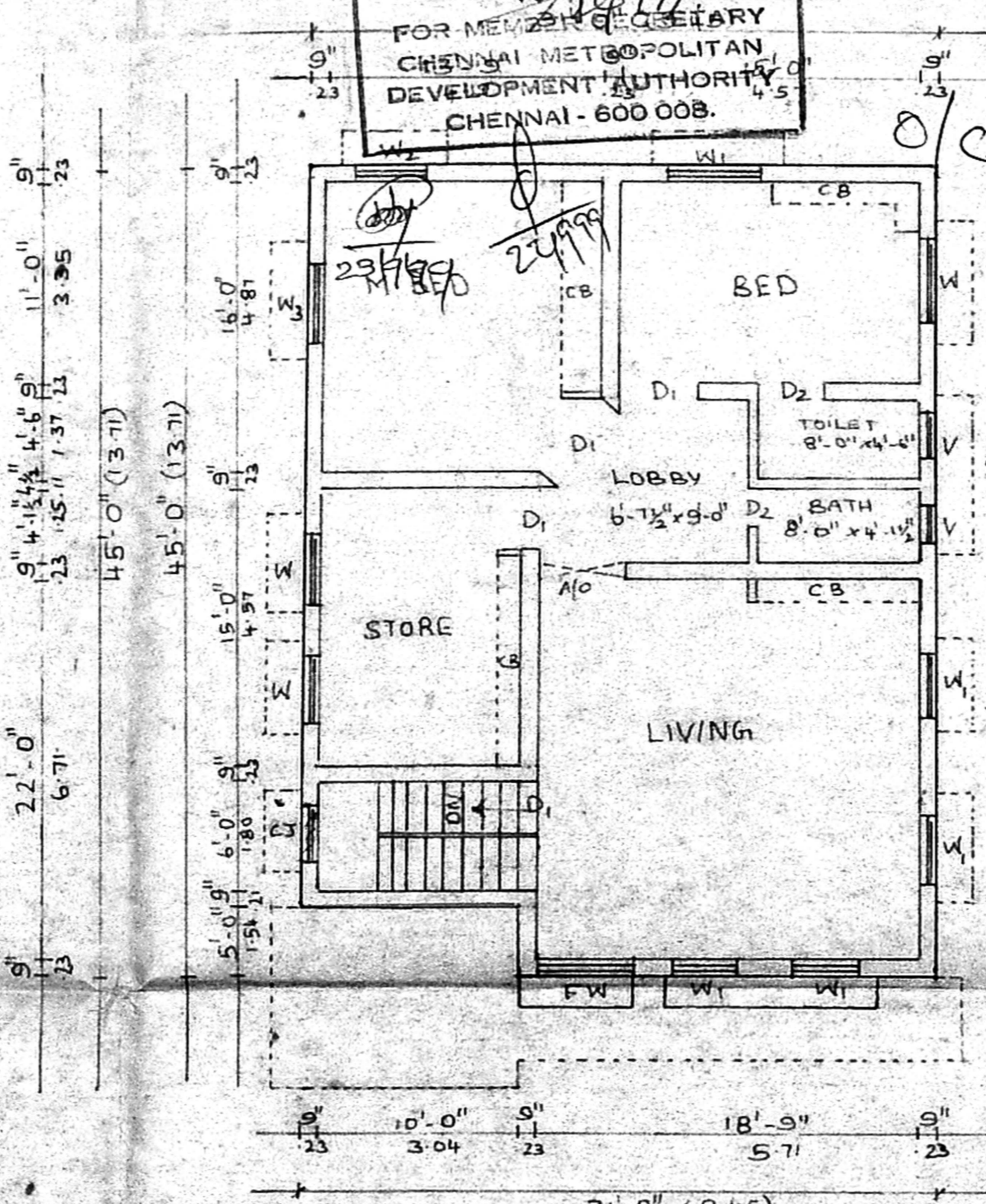
KEY PLAN (NTS)



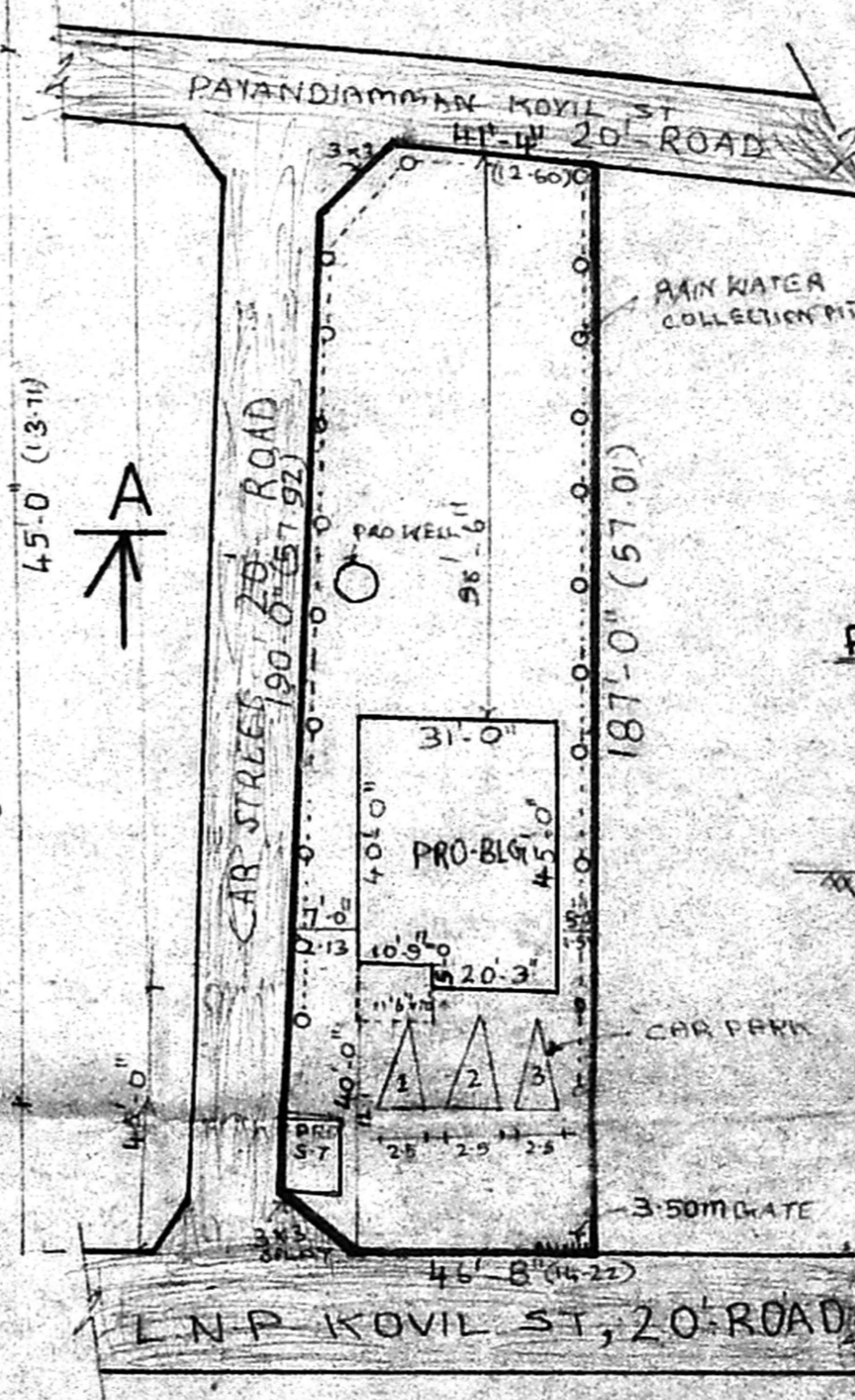
PERCOLATION PIT



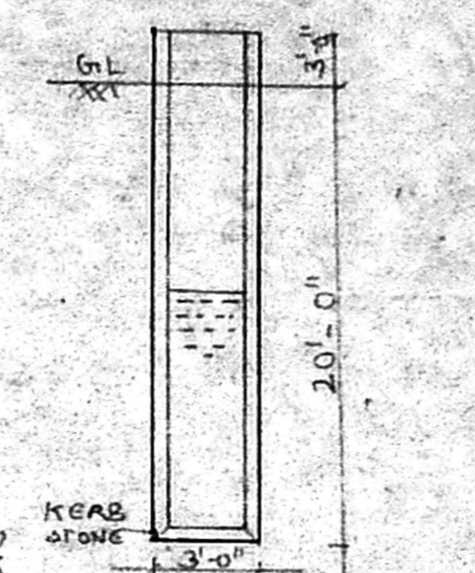
GROUND FLOOR PLAN



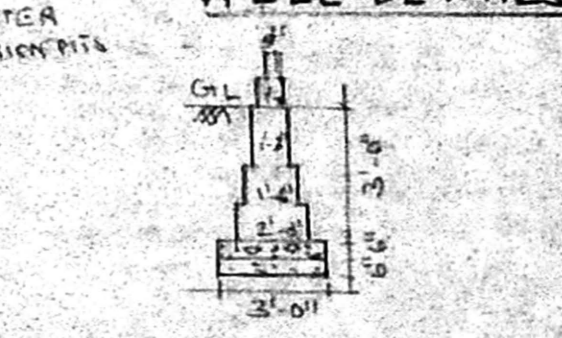
FIRST FLOOR PLAN



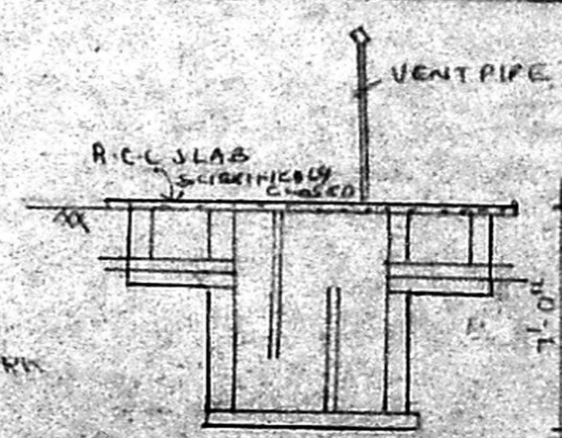
SITE PLAN (SCALE 1:400)



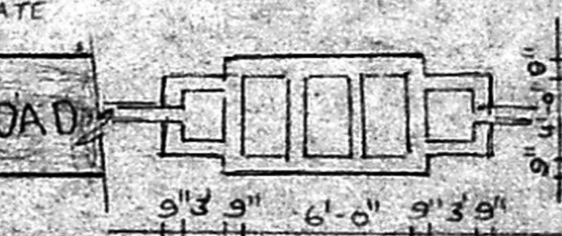
WELL DETAILS



FOUNDATION DETAILS



SECTION



SEPTIC TANK DETAILS

PLAN SHOWING THE PROPOSED CONSTRUCTION OF A RESIDENTIAL BUILDING IN S.NO: 253/5, AT L.N.P KOVIL STREET, PALLI KARANAI VILLAGE AND TOWN PANCHAYAT, TAMBARAM TALUK, KANCHIPURAM DISTRICT.

AREA DETAILS	
	SG.FT M ²
PRO. GROUND FLOOR	1341.25, 124.65
PRO. PORCH	115.00, 10.68
PRO. FIRST FLOOR	1341.25, 124.65
TOTAL BUILT-UP AREA	2797.50, 259.99
PLOT AREA	8294.00, 770.81

JOINERY DETAILS	
D DOOR	3'-6" x 7'-0"
D ₁ DOOR	3'-0" x 7'-0"
D ₂ DOOR	2'-9" x 6'-6"
W WINDOW	5'-0" x 4'-6"
W ₁ WINDOW	3'-3" x 4'-6"
W ₂ WINDOW	3'-0" x 3'-0"

COLOUR INDEX	
PROPOSED	—
ROAD	—
BOUNDARY	—

OWNER	
P.T. Seshiah	

LICENSED SURVEYOR	
A. SUBHASH, B.E., ENGINEER & CONTRACTOR LICENSED SURVEYOR, CLASS-I CORPORATION OF CHENNAI LICENSE No. 366, No. 2, 100 FEET BYE PASS ROAD, VIJAY NAGAR, CHENNAI-42, PHONE: 2453204	

SCALE 1"=8', 1:100
 N
 OWNER
 LICENSED SURVEYOR